














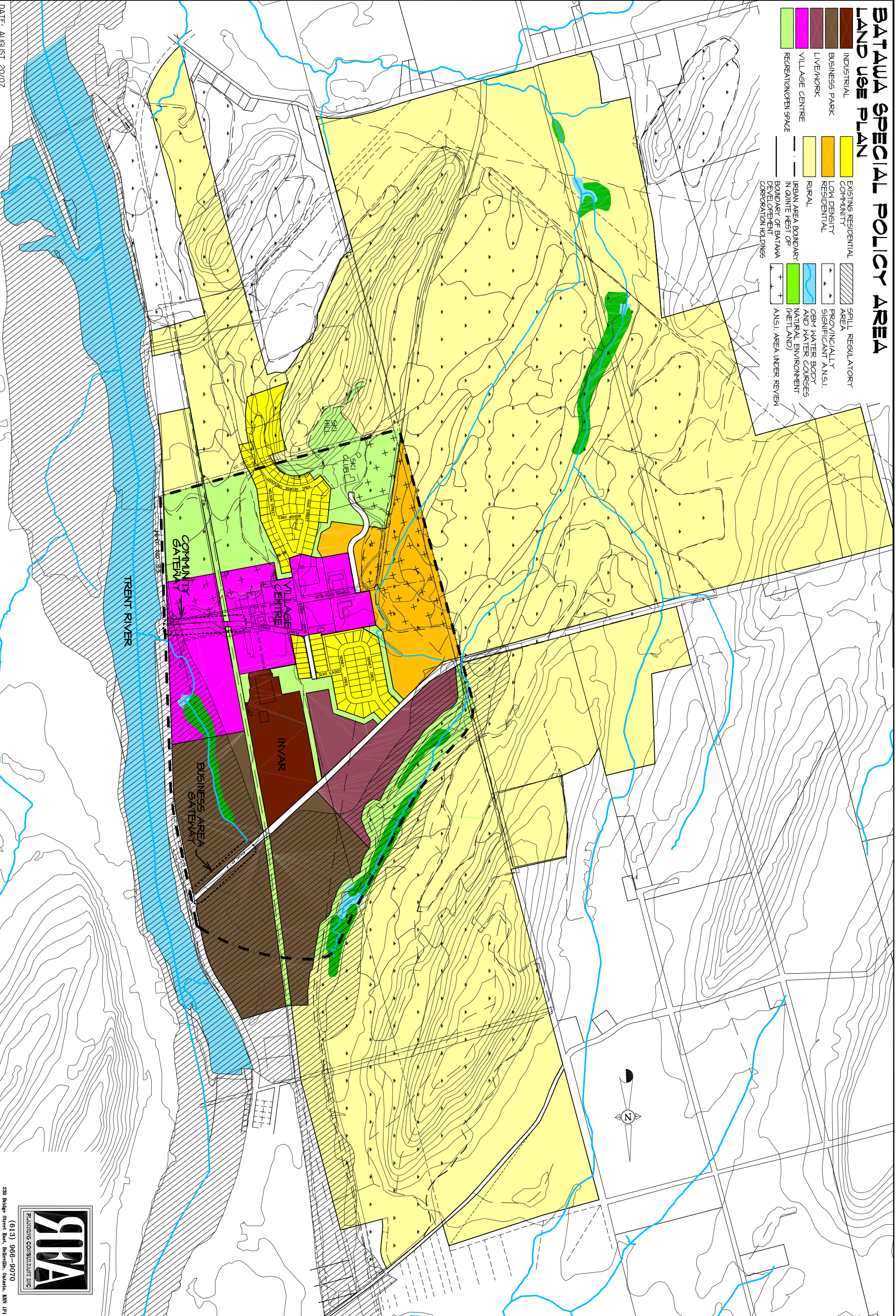


BATAWA SPECIAL POLICY AREA LAND USE PLAN

	INDUSTRIAL		EXISTING RESIDENTIAL COMMUNITY		SPILL REGULATORY AREA
	BUSINESS PARK		LOW DENSITY RESIDENTIAL		PROVINCIALITY SIGNIFICANT A.N.S.I.
	LIVEMORK		RURAL		O.B.M. WATER BODY AND WATER COURSES
	VILLAGE CENTRE		URBAN AREA BOUNDARY IN QUINTE WEST OP DEVELOPMENT CORPORATION HOLDINGS		NATURAL ENVIRONMENT (WETLAND)
	RECREATION/OPEN SPACE		BOUNDARY OF BATAWA		A.N.S.I. AREA UNDER REVIEW



DATE: AUGUST 20/07